



Farmers' Perception of the Conservation of *Azelia africana* around the Benoue National Park and Adaptation to the Drought in Controlled Condition of *Azelia africana* Plants

**Constantin Alega Amougou ^{a*}, Tchobsala ^{b,c},
Clautilde Megeuni ^{b,c}, Jean Paul Calvin Mbamba Mbamba ^{b,c},
Gilbert Haiwa ^{d,e}, Il-Mataï Baiyabe ^{d,e},
Daniel Brice Nkontcheu Kenko ^f and Awo Miranda Egbe ^g**

^a Department of Plant Science, Faculty of Science, University of Buea, P.O. Box 63, Buea, Cameroon.

^b Department of Biological Sciences, Faculty of Sciences, University of Ngaoundéré, P.O. Box 454, Ngaoundéré, Cameroon.

^c Department of Geography, University of Ngaoundéré, P.O. Box 454, Ngaoundéré, Cameroon.

^d Department of Environmental Science Polytech, University of Maroua, P.O. Box 484, Maroua, Cameroon.

^e Institute of Agricultural Research for Development, P.O. Box 2123, Yaounde, Cameroon.

^f Department of Animal Biology and Conservation, Faculty of Science, University of Buea, P.O. Box 63, Buea, Cameroon.

^g Department of Plant Science, Faculty of Science, University of Buea, P.O. Box 63, Buea, Cameroon.

Authors' contributions

This work was carried out in collaboration among all authors. All authors read and approved the final manuscript.

Article Information

DOI: 10.9734/JEAI/2022/v44i122086

Open Peer Review History:

This journal follows the Advanced Open Peer Review policy. Identity of the Reviewers, Editor(s) and additional Reviewers, peer review comments, different versions of the manuscript, comments of the editors, etc are available here: <https://www.sdiarticle5.com/review-history/88415>

Original Research Article

Received: 20/04/2022

Accepted: 23/06/2022

Published: 13/12/2022

*Corresponding author: E-mail: amougou.alega@ubuea.cm;

ABSTRACT

Aims: *Afzelia africana* is one of the most popular woody forage resources used by pastoralists in northern Cameroon in the dry season. In order to contribute to the sustainable management of this species in the Benoue National Park (BNP) and its surroundings, a study was conducted on the perception and conservation of this species, the knowledge of fodder ligneous by the riparian population of the BNP and adaptation to the drought of its seedlings.

Methodology: A survey was carried out in four surrounding villages of the BNP with 100 people per villages (Banda, Gamba, Sackdje and Guidjiba) making a total of 400 respondents. A hundred seedlings were monitored during two dry seasons and the mortality rate was calculated at the end of each dry season.

Results: This study determined the impact of drought on the survival of this species. The percentages of male respondents according to age group were 30%, 23%, 15%, 6% and 5% respectively for respondents whose age range was between 20-30 years, 10 and 20 years, 30- 40 years, 40 to 50 years and over 50 years. For the female sex these percentages are 10%, 5%, 5% and 1% for the respective age groups of 10- 20 years, 20-30 years, 30-40 years and 40 to 50 years. On knowledge of *A. africana*, men have better knowledge with 80%; 74%; 70% and 64% respectively for Banda, Guidjiba, Gamba and Sackdje. On its conservation, 44% of the sample responded favorably. Sixteen forage trees belonging to 10 families were reported by the respondents, the Caesalpiniaceae family and the Mimosaceae family, were the most represented (nearly 18.75%). The average drought mortality rate was 20% after two droughts.

Conclusion: Such a study is a fundamental prerequisite for the development of restoration and sustainable management strategies for *Afzelia africana* in the Bénoué National Park (North Cameroon).

Keywords: *Afzelia africana*; woody forage; Bénoué National Park; drought.

1. INTRODUCTION

African savannahs are experiencing rapid processes of rural landscape transformation and degradation of natural resources [1,2,3] in relation to human activities such as livestock farming, agriculture, logging and climate degradation etc. [4-12]. In North-Cameroon, livestock is a major socio-economic activity and people depend on it for food and cash income [13,14]. This activity is confronted with drought that lasts about six months in the Sudano-Sahelian zone and fodder trees are a natural alternative for feeding cattle during this period. *Afzelia africana* is the most used aerial forage in the North Onana Region [15]. This species has not protected natural environments is at the origin of the multiple intrusions of transhumant shepherds in the Benue National Park. This situation generates multi-sector conflicts (farmer / breeders, conservation/breeders, etc.). IUCN [16] has listed this species on the red list as a vulnerable species because of the different pressures it faces in its natural habitats. But in some countries such as Mali, Benin, Burkina Faso and Cameroon, it is about to be threatened [17]. The present study aims to provide answers on the peasant perception of the conservation of this species, the state of knowledge of fodder ligneous by the riparian population of the

Benoue National Park and the adaptation to the drought in controlled condition of the plants of *A. africana* to reduce the pressures subject to this species.

2. MATERIALS AND METHODS

2.1 Location of the Study Site

The operational technical unit of Benoue (UTO) includes the Benoue National Park and its peripheral AHI (area of hunting interest) cover an area of 800 000 ha (180 000 for the park and 620 000 for the AHI). It straddles the regions of the North (80%) and Adamaoua (20%) in Cameroon. The vegetation is of the Sudano-Sahelian type and there is an important hydraulic network centered on Benue River. The richness of this area includes: 15 types of vegetation with 692 species of plants, more than 30 diurnal mammals, about 306 species of birds and 77 species of fish. The UTO is crossed by two very important roads namely the National N ° 1 linking it to Garoua and Ngaoundéré and the Guidjiba-Tcholliré road (Fig. 1). These axes are factors favoring the increase of the human pressure in general and the poaching, and especially its annexation National Park of Benoue and its periphery by the national transhumant shepherds in search of the forage resource. With this ease of access provided by these highways,

around 60,000 people live in the 100 or so villages in the outskirts and their lives depend entirely on international natural resources in search of the fodder resource. With the ease of access provided by these highways, around 60,000 people live in the 100 or so villages on the outskirts and their lives depend entirely on natural resources.

2.2 Investigations

In each village, the scientific approach used was participatory. The work took place in two phases: a pre-inquiry phase and an investigation phase. The study was conducted based on a questionnaire completed by discussions and exchanges between informant group or individual and investigator. These investigations consisted of a series of interrogations with the resource persons and observations made on the ground during the patrols in the PNB.

The pre-survey phase consisted of interviews of farmers in groups or individually ranging from four to twenty. The preliminary test made it possible to make contacts with the natives and to identify the constraints relating to the administration of the questionnaire (length of the interview, difficulty of translation, attitude towards the farmer, order of the questions) and allowed to restructure the final questionnaire and to identify the different study sites or villages. At the end of the preliminary investigations, the method of individual semi-structured interviews was chosen. Indeed, the social structures among Africans do not allow young people in the group to make corrections or opinions contrary to those of the elderly. In addition, this method has the

advantage of generating new questions. The questionnaires included identification variables of the respondents (name, first names, age, sex, level of education, village of origin). This has the effect of creating a climate of trust between the respondent and the interviewers.

Questions relating to the different uses of *A. africana* (culture, food, traditional pharmacopoeia) were asked. This section made it possible to evaluate the interest of the farmers in this case; knowledge of plant material (preferred environments, silviculture, propagation and management) to ensure its sustainability and enhancement. Do not allow young people in the group to make corrections or opinions contrary to those of the elderly. In addition, this method has the advantage of generating new questions. The questionnaires included identification variables of the respondents (name, first names, age, sex, level of education, village of origin). This has the effect of creating a climate of trust between the respondent and the interviewers.

This made it possible to identify the farmers' proposals for safeguarding the species. It follows that, all these headings help to justify the socio-economic importance of *A. africana* which could lead to the need to domesticate this species. The last part of the questionnaire concerned the activities practiced inside and on the periphery of the PNB and the perception that the populations have towards the park, of their participation in the management of this protected area as well as the difficulties encountered by forest officers in the accomplishment of their mission.

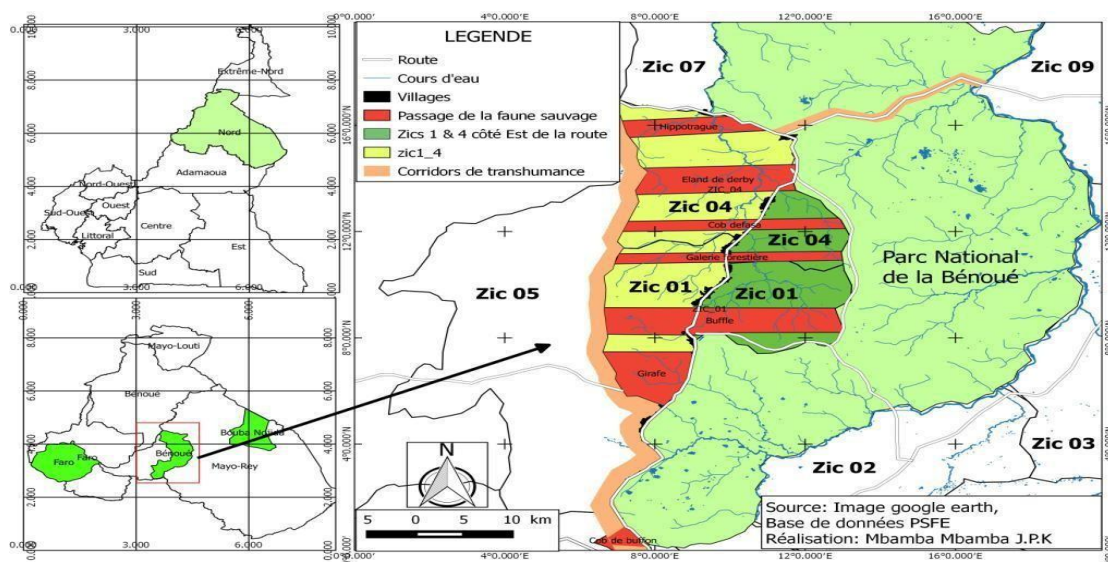


Fig. 1. Location map of the study area

In total, 4 villages were explored Banda (100), Gamba (100), Sackdje (100) and Guidjiba (100) which gives a total of 400 people surveyed.

The seeds were harvested in the GNP. Several methods have been useful for seed collection. One method was to harvest the seeds falling under the tree while the other was to harvest the fruit directly from the tree and then to extract the seeds by crushing the fruit. The second method allowed us to overcome the aforementioned problems; however we had to be reassured to take only some fruit in order to have a negative impact on the natural reproduction process. It was therefore advisable to pick a number that is proportional to the production of the tree this number varied from 50 to 100 fruits / tree. After germination in a sprouter, the plants were placed in four plots at the rate of 25 plants per plot. These plants were followed without any treatment during three dry seasons from 2015 to 2018. At the beginning of the rainy season and at the beginning of the dry season, observations were made on the number of plants that started again.

2.3 Data Processing and Analysis

Data was compiled using Microsoft excel 2019 and imported into the program SPSS version 20.0 for analysis.

3. RESULTS

3.1 Percentage of Respondents by Gender

The survey revealed that in Gamba village, the percentages of male respondents by age group are 30%, 23%, 15%, 6% and 5% respectively for respondents whose age is between 20-30 years, 10 and 20 years, 30-40 years, 40 to 50 years

and over 50 years. For females, these percentages are 10%, 5%, 5% and 1% for the age groups 20-30, 10 and 20, 30-40 and 40-50 respectively (Fig. 2).

In the Banda village these percentages are 31%, 25%, 22%, 6% and 3% respectively for the age groups 20-30, 30-40, 40-50 and 50+. For females, these percentages are 5%, 4%, 3% and 1% for the age groups of 20-30, 30-40, 10 and 20 and 40-50 respectively. In the Sackdje village, these percentages are 31%, 25%, 22%, 6% and 3% respectively for the 30-40 years age groups 10-20, 20-30 years, 40 to 50 and 50 years and more. For the female sex these percentages are 5%, 5%, 3%, 1 and 1% for the respective age groups of 20-30 years, 10 and 20 years, 30-40 years, 40 to 50 years and 50 and more.

In Guidjiba village, these percentages are 28%, 25%, 20%, 7% and 1% respectively for the 20-30, 30-40, 40-50 and 50 and over age groups. For the female sex these percentages are 5%, 5%, 3% and 1% for the respective age groups of 20-30 years, 10 and 20 years, 30-40 years, and 40 to 50 years.

3.2 Percentage of Respondents by Ethnicity

The respondents are grouped into eight ethnic groups distributed in the different villages (Table 2). The Mboum are mainly represented in all villages with Guidjiba (40), Gamba and Sackdje (35) and Banda (30), followed by Baya and Massah (11.75), the Toupourie are the third ethnic group represented in the villages Banda (13), Sackdje (12), Gamba (11). The least represented groups are Laka, Matakam and Bainawa, with proportions of 9; 6 and 3.75.

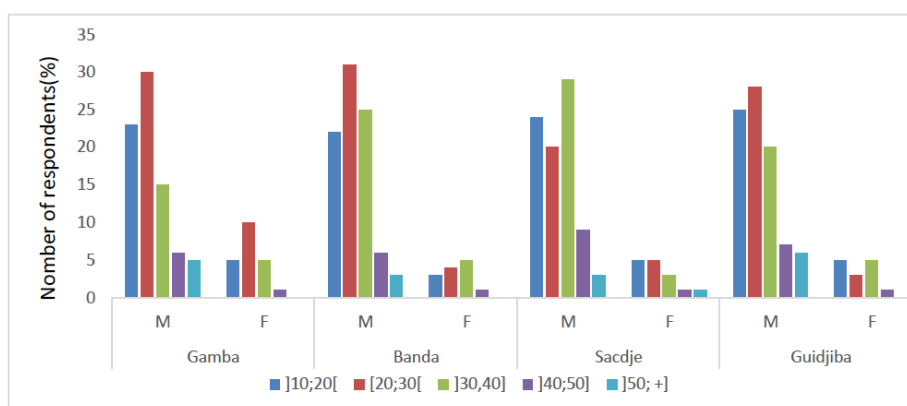


Fig. 2. Percentage of respondents by age group

Table 1. Percentage of respondents by ethnicity

	Gamba	Banda	Sackdje	Guidjiba	Mean / standard deviation
Baya	9	13	10	15	11.75±2.75 ^c
Mboum	35	30	35	40	35±4.08 ^d
Massah	12	10	15	10	11.75±2.36 ^c
Matakam	7	9	5	3	6±2.58 ^{ab}
Peuls	13	11	9	15	12±2.58 ^c
Toupouri	11	13	12	7	10.75±2.63 ^c
Bainawa	2	2	5	6	3.75±2.06 ^a
Laka	11	12	9	4	9±3.56 ^{bc}

Figures carrying the same letters are not significantly different at the 5% significant level

3.3 Knowledge of *Azelia africana* by Gender

The percentage of respondents on knowledge of *A. africana* by age and gender (Fig. 3) shows that in all villages men (M) have a better knowledge of *A. africana*. Thus these percentages are 80%; 74%; 70% and 64% respectively for Banda, Guidjiba, Gamba and Sackdje. For the female (F) sex these percentages are: 36%; 30%; 20% and 20% respectively for Sackdje, Gamba, Guidjiba and Banda villages.

3.4 Attitude of the Residents of the National Park of Benoue on the Conservation of *Azelia africana*

In the NPB and its periphery, *A. africana* is exploited in the wild and as far as its conservation is concerned opinions are mixed in the different villages surveyed. About 44% of the total sample believes that this plant deserves to be preserved in their fields on the sole condition that it finds an interest other than fodder (Table 2). However, the latter raised several problems; in particular those related to the availability of seeds, vegetative regeneration and mastery of the species' propagation techniques. It should be noted that this species

has almost disappeared in the periphery of PBN and in areas not belonging to conservation. However 56% of the respondents think the opposite. For them, conserving this species in their areas is a potential source of conflict between them and the breeders who sometimes introduce their animals in the fields where some individuals of *A. africana* are preserved and destroying the crops in passing. For these, given the abundant resources in some parts of the park, they do not see the value of protecting a resource they consider inexhaustible. Throughout the study area only one individual and two ZICs initiated by conservation services through the PNB conservator have undertaken to conserve *A. africana* especially in the villages of Banda and Guidjiba. A nursery has been set up in each of its villages and at the "Buffle Noir" camp, which has produced nearly 2,000 plants.

3.5 Causes of Mismanagement of *Azelia africana*

The causes of the mismanagement of *A. africana* cited by the population bordering the BNP proved to be important. Indeed, during the works, the participation in several sensitization missions of the population, allowed to identify several causes (Table 3).

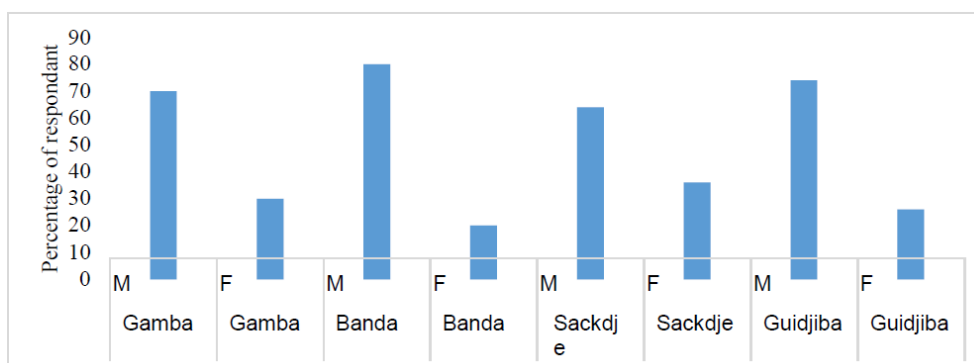


Fig. 3. Knowledge of *Azelia africana* by village by gender

Table 2. Percentage of people who want to keep *A. africana*

Village	Total population	Percentage of people who want to keep <i>A. africana</i> (%)
Gamba	100	9
Banda	100	12
Sackdje	100	10
Guidjiba	100	13
Total	400	44

In Gamba villages 22% of people said they did not master the breeding technique, 20% for Banda village, 16% for Sackdje village.

For seed scarcity: Sackdje has the highest percentage of respondents 45%, followed by Guidjiba village 36%, Banda village and finally Gamba village. For the very long vegetative cycle Gamba with 26% presents the highest percentage, it is followed by: Guidjiba (14%), Sackdje (12%) and Banda (10%).

Concern over the seed harvest period, Guidjiba village had the highest percentage (36%), followed by Banda villages (25%), Sackdje (20%) and Gamba.

For non-control of dormancy Sackdje (45%) had the highest percentage of concern, followed by Guidjiba (32%), Banda (30%) and Gamba (12%).

Analysis of the variance shows that there is no significant difference between the villages ($r^2 = 110$, $F = 1.39$, $P = 0.2815$) and between the activities ($r^2 = 100.617$, $F = 1.81$, $P = 0.2815$) at the 5% threshold.

3.6 State of Knowledge of Fodder Ligneous by the Riparian Population

The respondents declared that they knew 16 fodder trees (Table 4) belonging to 10 families. The Caesalpiniaceae and Mimosaceae families, all legumes, are the most represented (almost

18.75% of the woody species each). *Azelia africana* (100%), *Piliogstigma thonnengii* (93.75%) *Ficus thonnengii* and *Manguifera indica* (90.25%), are the best-known species. 50% belong (except *Ficus thonnengii* and *Manguifera indica*) to the large family of Fabaceae (or legumes). *Ficus sycomorus* (83.75%), *Faidherbia albida* (82.5%) and *Cassia sp.* (54%) are the next group and belong respectively to the family Moraceae and Mimosaceae. *Stereopersmum kunthianum* (9.75), *Terminalia macroptera* (13.5), *Lonchocarpus laxiflora* (16), *Vitex doniana* (16.5), *Cassia siberiana* (18.5) are the least represented species.

Variance analysis shows that there is a significant difference between species at the 5% threshold (0.00-0.05).

3.7 Adaptation of *Azelia africana* to Drought under Controlled Conditions

Table 5 shows the mortality rate of *A. africana* seedlings subjected to three dry seasons. It appears from this that the averages these rates vary from 28% to 12%.

4. DISCUSSION

These results show that individuals over the age of 50 and women are less represented in all villages. This is explained by the fact that during our surveys it was not easy to find young people under the age of twenty available, the survey having taken place during the class period, the

Table 3. Causes of mismanagement of *Azelia africana*

	Gamba	Banda	Sackdje	Guidjiba	Mens
No control of regeneration techniques	13	20	16	22	17.75±4.03 ^a
Rarity of the reproductive material	15	25	45	36	30.25±13 ^a
Very long vegetative cycle	26	10	12	14	15.5±7.19 ^a
Period of harvest of the seeds	15	25	20	36	24±8.98 ^a
Dormancy survey problem	12	30	45	32	29.75±13.6 ^a
Means	16.2±5.63 ^a	22±7.58 ^a	27.6±16.13 ^a	28±9.69 ^a	

Figures carrying the same letters are not significantly different at the 5% significant level

Table 4. State of knowledge of fodder ligneous by the riparian population

Species	Family	Gamba	Banda	Sackdje	Guidjiba	Means
<i>Acacia sp</i>	Mimosaceae	45	65	54	52	54±8,29 ^a
<i>Azelia fricana</i>	Caesalpiniaceae	100	100	100	100	100±0 ⁱ
<i>Anacardium occidentale</i>	Anacardiaceae	31	30	23	38	30.5±6.13 ^d
<i>Anogeissus leocarpus</i>	Annonaceae	23	22	18	20	20.75±2.22 ^c
<i>Cassia siberiana</i>	Caesalpiniaceae	20	16	15	23	18.5±3.69 ^{bc}
<i>Faidherbia albida</i>	Mimosaceae	87	80	84	79	82.5±3.67 ^g
<i>Ficus thonningii</i>	Moraceae	97	96	90	92	93.75±3.3 ^h
<i>Ficus sycomorus</i>	Moraceae	85	78	85	87	83.75±3.95 ^g
<i>Khaya senegalensis</i>	Meliaceae	45	38	43	37	40.75±3.86 ^e
<i>Lochocarpus laxiflora</i>	Loganiaceae	12	20	15	17	16±3.37 ^{bc}
<i>Manguifera indica</i>	Anacardiaceae	95	86	88	92	90.25±4.03 ^h
<i>Piliogstigma thonningii</i>	Caesalpiniaceae	92	94	86	89	90.25±3.5 ^h
<i>Prosopis africana</i>	Mimosaceae	32	35	28	32	31.75±2.87 ^d
<i>Pterocarpus sp.</i>	Fabaceae	32	33	40	35	35±3.56 ^{de}
<i>Stereopersmum kunthianum</i>	Sterculiaceae	13	9	7	10	9.75±2.5 ^a
<i>Terminalia macroptera</i>	Combretaceae	13	12	9	20	13.5±4.65 ^{ab}
<i>Vitex doniana</i>	Verbenaceae	12	20	16	18	16.5±3.42 ^{bc}
Total	16	49,06	49,06	47,12	49,47	

The numbers assigned the same letters are not significantly different

Table 5. Adaptation of *Azelia africana* to drought

	NPVI	NPV1	NPV2	NPM1	NPM2	TM1 (%)
lot1	25	21	19	4	2	16
lot2	25	18	15	7	3	28
lot3	25	19	16	6	3	24
lot4	25	22	20	3	2	12
Mean±SD	25±1.6	20±2	17.5±1.6	5±0.5	2.5±6.3	20±3.5

cultural habits of these societies did not do not give too much importance to young people who cannot express themselves in the presence of the elders. The majority representation of the Dii is explained by the fact that they are the indigenous ethnicity of these villages.

These results agree with those of MINEF (2004) and Aoudou [18] which show that the Dii are the first occupants of this locality. The other ethnicities settled later for several reasons.

Despite the fact that the majority remain insensitive to the preservation of this species, many recognize that this species is disappearing and that this would lead to an imbalance in farming which is almost dependent on it in the dry season. The worst to fear is that, the latter would substitute this species by another and thus we will witness a continuous elimination of the species. This allegation is confirmed by the pruning of *Acacia siberiana* in the eastern part of the BNP as observed during our patrols.

Despite the important contribution that this species makes to people's livelihoods and to the national economy (livestock), governments are not yet paying sufficient attention to it. Similar results were obtained by Hamawa [19] in the case of *Vepris heterophylla*. Indeed the period of fall of the seeds is in full dry season, period when the forage resource is rare thus it causes the pressure on the seeds in particular on the part of the animals. According to our own observations, baboons, Buffon's cats and in general, antelopes consume the seeds of *Azelia africana*, to which must be added the birds [20].

The lack of reliable data or statistics on *A. africana* makes it difficult to develop viable strategies for their expansion in the logic of international trade [21]. The lack of information also remains a serious handicap for local populations who ignore the commercial interests of the exploitation of this resource.

In fact, the participatory approach that was used proved to be important because it involved the

various actors involved in the degradation of plant species of socio-economic interest in the Bénoué biosphere reserve [22,19]. This method made it possible to understand the interest which the population carries for this plant what allowed us to be able to determine strategies so that this plant is: ecologically viable, economically profitable, socially appropriate.

These remarks were obtained following three consultations with breeders, two of which were organized by the PNB curator and one under the initiative of the three ministries (MINFOF, MINEV, MINEPIA) and the American embassy. The breeders although aware of the rarity of the species have expressed the desire to participate in the conservation of *A. africana* the only problem remains the mobility of the latter because the breeders move according to the climatic grimaces and the rarity of the grazable land. The northern region has made pastoralists the most neglected in the return of land for the benefit of the environment 40% and agriculture [23]. These same problems have been raised by farmers who know that *A. africana* is a soil fertilizer but however, the presence of the latter in agricultural plots is a potential source of conflicts with breeders who, to feed their animals are take all the risks. They also raised the problem of the unavailability of the reproductive resource.

The opposite results were obtained by Tostain, [24] (100 species) and Ngom, [25] (70 species) and or in the Sudanian zone or 48 species found by Sewadé et al. [26]. However, Ndiaye in [27] found (23 species) results similar to this study. The result obtained by this study can be explained by the forgetting of certain species by respondents. The high proportion of legumes can be explained by the fact that the vegetation in this area is dominated by this family (Arbonnier, 2002). However, twelve (12) of these woody species are found among those inventoried by Yanra [28] in three villages in the province of Kéné Dougou. These results support the idea that natural vegetation is used a great deal to feed livestock during the dry season [15,29,26]. This suggests that the water stress caused by the dry season would have little impact on the survival of seedlings under natural conditions. The plant would therefore have its own mechanisms to adapt to the drought which could certainly be found in its root system. This allows us to conclude that, among the multiple causes of disappearance of this species drought is a minor cause. Similar results were obtained by

Ahouangonou and Bris [30] studying its germination showed that this species had a significant root development. Onana et al. [15] showed that from the start of the growth of this species, strong root growth was observed compared to stem growth.

5. CONCLUSIONS AND RECOMMENDATIONS

This study focused on the peasant perception of the conservation of *A. africana*, state of knowledge of woody fodder by the population living near the Benoue National Park and Adaptation to the drought in controlled condition of *A. africana* plants. It emerges from this study that: the percentages of male respondents by age group were 30%, 23%, 15%, 6% and 5% respectively for respondents whose age range was between 20 -30 years, 10 and 20 years, 30-40 years, 40 to 50 years and over 50 years. For the female sex these percentages are 10%, 5%, 5% and 1% for the respective age groups of 20-30 years, 10 and 20 years, 30-40 years and 40 to 50 years. On the knowledge of *A. africana*, men have the best percentages with 80%; 74%; 70% and 64% respectively for Banda, Guidjiba, Gamba and Sackdje. On its conservation, 44% of respondents were favorable. Sixteen fodder trees belonging to 10 families were reported by the respondents, the Caesalpiniaceae and Mimosaceae families were the most represented. The average drought mortality rate was found to be quite low. Such a study constitutes a fundamental prerequisite for the development of restoration and sustainable management strategies for *A. africana* in the Bénoué National Park in North Cameroon.

COMPETING INTERESTS

Authors have declared that no competing interests exist.

REFERENCES

1. Ariori SL, Ozer P. Evolution of forest resources in West Africa Western Sudano Sahelian over the past 50 years. *Geo-Eco-Trop.* 2005;29:61-68.
2. Larwanou M, Saadou M, Nonguierma A. Determination of the degree of aridity bioclimatic of seven localities of the department of Tillabéri (south-west of Niger): Classification in bioclimatic zones. *Science and Planetary Change/Drought.* 2005;16(2):107-114.

3. Mama A, Sinsin B, De Cannière C, Bogaert J. Anthropization and revitalization of landscapes in the Sudanian zone in northern Benin. *Tropicultura*. 2013 ;31(1): 7888.
4. Grouzis M, Albergel J. From climatic risk to constraint: Impact of drought on plant production and the environment in Burkina Faso. In *Risk in agriculture*, Eldin M., Milleville P., Ed., Collection à travers champs, ORSTOM, Paris. 1991;243-254.
5. Goudie A. The human impact on the natural environment. The MIT Press, Cambridge, Massachusetts. 2000;511.
6. Robinson R, Badiane J. African Heritage 2000: The future of areas protected in sub-Saharan Africa Proceedings of the African regional workshop of the Commission parks; 1996.
7. Hien M, Boussim J, Guinko S. The use of *Burkea africana* Hook (Caesalpiniaceae) by populations of elephants (*Loxodonta africana* Blumen Bach) in the Nazinga Game Ranch (Burkina Faso). *Ann. Bot. Afr. West*. 2002;2:25-35.
8. Tsague L. Contribution to the Study of Artiodactyl Ungulates in the Reserve of the Bénoué Biosphere (Cameroon): Specific Diversity, Population Structure and Use of the Thesis Space of the State Doctorate in Sciences University of Yaoundé I (Cameroon); 2004.
9. Grégoire JM, Simonetti D. Interannual changes of fire activity in the Protected area of the SUN (Sustainable use of natural vegetation in West Africa) Network and other Parks and Reserves of the West and Central Africa Region derived from MODIS observations. *Remote Sens*. 2010;2:446-463.
10. Inoussa TM, Ismaila TI, Médart CG, Brice S. Structure and composition floristics of the dense dry forests of the Monts Kouffe region in Benin; 2013.
11. Alessandra, Migrations, environment and land conflicts in (West Africa) *Infogeo*. 3-2011. Coll. Italy. 2011;19.
12. Amougou Alega C, Tchobsala, Megeuni C. Density, structure, sanitary conditions, phenological, anthropogenic activities of *Azelia africana* ex person Smith (Fabaceae) stands in the Benue National Park (North Cameroon). *Int. J. Adv. Res. Biol. Science*. 2019;6(1):101-114.
DOI:
<http://dx.doi.org/10.22192/ijarbs.2019.06.01.01>
13. Moïse L, Magrong P, Yvan Oustalet. The livestock sector in Cameroon and in the provinces of the Far North: current situation, constraints, issues and challenges. Jean Yves Jamin, Lamine Seiny Boukar, Christian Floret. Cirad, Prasac. <hal-00139191>. *Monograph Series*. 2003;12(3):93–140.
14. Zoundi JS, Hitimana L. Livestock and regional market in the Sahel and West Africa West: Potentials and Challenges. *SWAC-OECD / ECOWAS*. 2008;163.
15. Onana J, Devineau J. *Azelia africana* Smith ex Persoon in North Cameroon. State current of the stands and use pastoral. *Review Breeding Medicine veterinary of the Country Tropical*. 2002; 55(1):39-45.
16. IUCN, Red list of Threatened Species. Compiled by Craig Hilton-Taylor. *Tea World Conservation Union*. 2000;38.
17. Gérard J, Louppe D. *Azelia africana* Sm. ex Pers. In : Lemmens R.H.M.J., Louppe D. et Oteng-Amoako A.A. (Editeurs). Record from PROTA4U. Wageningen, The Netherlands: PROTA (Plant Resources of Tropical Africa); 2011a.
Avaialble:<http://www.prota4u.org/search.asp>, (09.04.14)
18. Aoudou DS. Dynamics of woody plant cover in the upper valley of the Benue in North Cameroon. *Doctoral thesis, University of Ngaoundéré-Cameroon*. 2006;307.
19. Hamawa Y, Mapongmetsem PM, Nkonmeneck BA, Ndongock. Sustainable management of threatened Resource: The case study of *Verpris heterophylla* (Engl.) R. Let (Rutaceae) in sudano-zone of Cameroon; 2010.
20. Arbonier M. Trees, shrubs and lianas of the dry zones of West Africa. Paris, France, National Museum of Natural History, Montpellier France, Cirad. 2002; 574.
21. Awono A, Ndoye O, Eyebe A. NTFPs and income generation. In: MINEF (Eds) 2002. Report of the workshop on the status of non-timber forest products in Cameroon. Chamber of Agriculture, Yaoundé. 2002; 104.
22. Guedje NM. Management of tree populations as tools for a sustainable exploitation of non-timber forest products: The example of *Garcinia lucida* (South-Cameroon) doctoral thesis Université Libre de Bruxelles (Belgium). 2002;221.

23. Labonne M, Magrong P, Oustalet Y. The livestock sector in Cameroon and in the provinces of the Far North: Current situation, constraints, issues and challenges. Jean Yves Jamin, Lamine Seiny Boukar, Christian Floret. Cirad, Prasac. 2003;12 :<hal00139191>.
24. Tostain O. Special Info: Gold panning in Guyana. Letter of Reservations Natural – n° 86-3 e Quarter. 2006;2.
25. Ngom D. Place of the tree in the production systems of NEMA in the NIOMBATO (Saloum, Senegal), Dissertation DESS CRESA (Niamey). 2001;69.
26. Sèwadé C, Azihou AF, Fandohan AB, Houéhanou DT, Houinato M. Diversity, pastoral priority and conservation of woody fodder in rangelands in the Sudano-Guinean zone of Benin. Biotechnology Agronomy Society and Environment. 2016;20(2):113-129.
27. Ndiaye I. Contribution to the study of ligneous vegetation in the area of conservation of the Ferlo-Nord reserve in Senegal, DESS-CRESA dissertation (Niamey). 2008;37.
28. Yanra JD. Characterization of natural pastures in the southern Sudanian zone of Burkina Faso: Case of the terroir of Sidi, Guena and Banfoulagué in the province of Kéné Dougou. End of study dissertation I.D.R/U.P.B. 2004;111.
29. Sarr O, Bakhoum A, Diatta S, Akpo LE. Trees in the Sudano-Sahelian environment in the groundnut basin (Centre-Senegal). Journal of Applied Biosciences. Kenya. 2013;61:4515–4529.
30. Ahouangonou S, Bernard B. Contribution to the study of the germination of *Azelia africana* (Caesalpiniaceae). Bulletin of agricultural research. No. 12 July 1995. National University of Benin. 1995; 15-18.

© 2022 Amougou et al.; This is an Open Access article distributed under the terms of the Creative Commons Attribution License (<http://creativecommons.org/licenses/by/4.0>), which permits unrestricted use, distribution, and reproduction in any medium, provided the original work is properly cited.

Peer-review history:

The peer review history for this paper can be accessed here:
<https://www.sdiarticle5.com/review-history/88415>